

Monthly report



The Israeli Occupation Flagrant Violations & Colonial Expansion Measures During February, 2023



Colonization & Wall Resistance Commission

2023

Issued by the Colonization & Wall Resistance Commission

Report
The Israeli Occupation Violations
and the Colonial Expansion Measures

February 2023

Issued Monthly By
The Colonization and Wall Resistance Commission

Table of Contents

Contents	Page no.
Forward	5
First: Violations	
Attacks on individuals and property	6
Colonizer’s violations	6
Attacks on properties and lands	9
Attacks on trees	10
Demolitions	11
Notifications (demolitions, construction moratoriums)	12
Second: Israeli Occupation Measures Regarding Colonial Expansion	13
Decisions of the Israeli occupation government	13
Israeli occupation laws and bills	14
Colonial expansion Plans	16
Control Measures on the ground	19
Third: Racist Public Statements/Discourse by Members of the Israeli Government	21

Forward

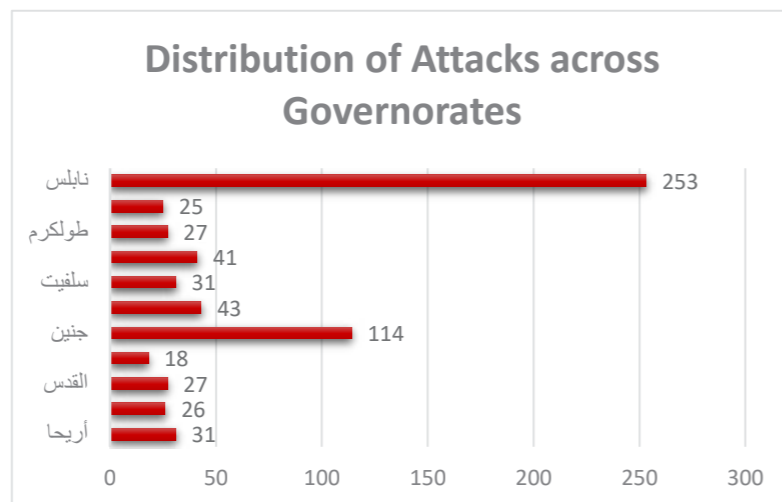
The Israeli occupation’s official sponsorship of the settler-colonial project and the colonizers’ terrorism has never been more apparent. The occupation state presents itself now, more than ever, as one of the last fascist regimes of the new age, with full-fledged criminality, carried out in broad daylight and implemented by direct, clear instructions from leaders and ministers in the occupation government. This is to complete the functional circle provided by the occupation state in the declared exchange of roles between the occupation army and its colonial militia on the ground. Perhaps what happened in the villages south of Nablus, specifically in the town of Huwwara on the night of the 26th of February is the most comprehensive and clear example of the exchange of roles at hand and the overt issue of crime and terrorism sponsorship.

The recent Israeli occupation government, especially the rise of the leaders of the Zionist terrorist parties to power, helped unveil the ugly face of the occupation in an unprecedented manner. Through this report, the Colonization and Wall Resistance Commission aspires to shed light on the crimes of the occupation and the reality of its criminality in front of the world with the ultimate goal of attaining justice for the crimes committed by the occupying state.

Muayyad Sha’aban
 Head of the Colonization and Wall Resistance Commission

First: Attacks on Individuals and Properties

The Colonization and Wall Resistance Commission (CWRC) documented 636 violations in February of 2023. These violations affected individuals, property, lands, and natural resources and they were concentrated in the governorates of Ramallah, Hebron, and Nablus. During the aforementioned period, 30 Palestinians were killed in these attacks in the governorates of Jericho, Jerusalem, Tubas, Jenin, Hebron, Salfit, Nablus, and Jenin¹.



These violations took on different forms. The colonizers carried out 271 attacks, while the attacks on property and land amounted to 364 attacks, in which 51 demolitions occurred. These demolitions caused the destruction of 69 facilities and sources of livelihood. There were also 195 cases of vandalism and destruction of property and crops belonging to citizens. There were also 23 cases of confiscation of property, most of which are classified as agricultural properties, including barracks, tents, and tractors.

¹ See Table 3 on page 0.

- Colonizers' Attacks

The Colonization and Wall Resistance Commission documented 271 colonizers' attacks during the period covered by the report. These attacks took on the shape of organized crime against Palestinians and their properties. Perhaps the most prominent of these attacks took place in the villages south of Nablus, particularly in the town of Huwwara. These attacks were distributed as follows.

There were 142 colonizers' attacks in many villages in Nablus Governorate that were distributed as follows

Village	No. of Attacks	Village	No. of Attacks
Udala	1	Asira al-Qibliya	10
Burin	17	Qabalan	5
Huwwara	102	Madama	1
Dayr Sharaf	1	Yanun	1
Za'tara	3	Yatma	1

The attacks were concentrated in the town of Huwwara with 102 attacks. They were distributed as follows

Type of damage	No.
Completely burned houses that are inhabited	1
Partially burned houses that are inhabited	9
Burning houses that are under construction	2
Cracking windows	36
Burning licensed cars	27
Burning written-off cars	(private) 10
Car crushing	10
Burning automobile junkyards	(around 1200 written-off cars) 6
Damaging shops	3
Injuries	5

Gas injuries	150
Theft	Theft of a "zinc-coated" panel and a fence

In Burin, there were 17 attacks that were distributed as follows

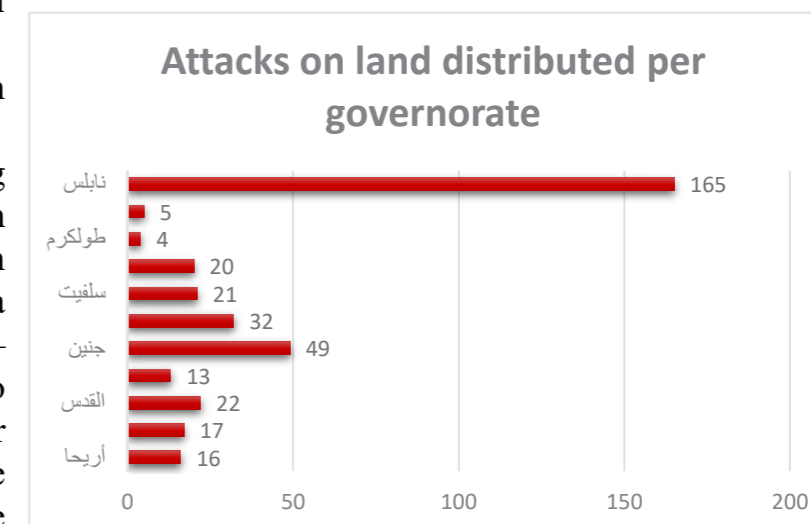
Type of damage	No.
Breaking and entering	1
Burning of houses	2
Burning of vehicles	7
Damaging of trees	5 trees
Assaulting paramedics	2
Causing damage	3
Asphyxiation	15 injuries
Theft	6 sheep were stolen and 2 slaughtered
Sabotage	Blowing up the stairwell with a gas pipe

Attempts at establishing 5 colonial outposts that were distributed as follows

- Establishing a sheepfold to the east of Ain al-Hilwah in the Bayoud area by colonizers with 40 sheep – Tubas.
- Establishing a colonial outpost by building barracks in the east of Ramon – Ramallah.
- Establishing a colonial outpost by building barracks east of Kafr Malik – Ramallah.
- The colonizers re-established a colonial outpost in Al-Qaboun, east of Al-Mughayyir – Ramallah, even though it was removed back in 2015. This controls thousands of dunums in “Ghawr Addaliyah” to tighten their control over the area.
- colonizers from the "Elie Zahav" colony, established on the lands of Kafr El-Deek town - Salfit, seized an area of citizens' lands in the northern part of the town, known as the "Balat Rokuba" (Khallet Al-Qamih) area, fenced it off, and established a cemetery to bury their dead in it.

6 Cases of Land-Levelling

- The Israeli occupation forces began implementing a land-leveling operation in the western side of Marda village – Salfit, to extend water lines for the benefit of the



- company of “Mekorot”. The area of land that may be affected by the implementation of this project is estimated to be hundreds of dunums, in addition to the uprooting of hundreds of fruitful perennial trees. This will be done in favor of the Israeli colony built on privately owned lands in the governorate.
- A colonizer has bulldozed 200 square meters of agricultural land in Khallet Wazen, east of the industrial zone in as-Samou' - Hebron.
- Land-levelling and uprooting of trees in Qusra - Nablus.
- The Israeli occupation forces bulldozed the road leading to the cemetery in the area of Summe' and stone retaining walls in Al-Walaja - Bethlehem.
- The Israeli occupation forces excavated the lands of citizens near the colonial outpost "Migron Zvi" established on private lands in the area of Birin, northeast of Yatta - Hebron for the purpose of colonial expansion.
- Land-levelling of lands in the village of Shufa - southeast of Tulkarm, located in the area of Mount "Al-Maraabei" south of the village.

- Attacks on Properties and Land
- The Colonization and Wall Resistance Commission’s crews were able to document 364 attacks on the lands and properties of citizens during

February of 2022. These attacks included the bulldozing of about 620 dunums of land in Salfit, Hebron, Nablus, and Tulkarm².

Table (1) shows the cases of attacks on land and property per governorate

	Jericho	Hebron	Jerusalem	Bethlehem	Jenin	Ramallah	Salfit	Tubas	Tulkarm	Qalqilyah	Nablus	Total
Notification	2	4	2	1	31		9	7		2	8	66
Establishing a colonial outpost						3	1	1				5
Land-leveling		2		1			1		1		1	6
Vandalizing property	2	2	2		10	17	5	6	2	1	135	182
Damaging of crops		2		1		3	2				5	13
Confiscation of property	2	2		1	6	2	1	4	1	1	3	23
Measures on the ground	1	1	3	3			1	2		1	1	13
Demolitions	9	4	15	6	2	7	1				12	56
Total	16	17	22	13	49	32	21	20	4	5	165	364

• Attacks on Trees

The Colonization and Wall Resistance Commission’s crews were able to document the cutting down and uprooting of 562 trees by colonizers’ militia during February of 2022. Most of these attacks were concentrated in the Ramallah governorate with the uprooting of 174 trees, followed by the Hebron governorate with the uprooting of 170 trees.

Table (2) shows the number of trees affected by uprooting and cutting per governorate

Governorate	No. of Trees
Hebron	170
Bethlehem	70
Ramallah	174
Salfit	28
Nablus	120
Total	562

Table (3): Shows the attacks on individuals distributed per governorate

	Jericho	Hebron	Jerusalem	Bethlehem	Jenin	Ramallah	Salfit	Tubas	Tulkarm	Qalqilyah	Nablus	Total
Martyrs	5	4	1		3		1	1			15	30
Detainees					28	1	1	6	12	6	8	62
Shootings				1	2	1	1			4	9	18
Checkpoints	2				19		5	3	4	5	14	52
Hit and run	3	4	1	3	5	4	2	3	1		15	41
Asphyxia		1	2		2	3		1	5	4	19	37
Intimidation and terrorizing	5		1	1	6	2		7	1	1	8	32
Total	15	9	5	5	65	11	10	21	23	20	88	272

² For more details on land-levelling operations: see page no. 0

- Demolitions

The number of demolitions perpetrated by the Israeli occupation forces during February 2023 was of a total of 56 operations, which caused the demolition of a total of 69 of houses, commercial establishments and sources of livelihood. These demolitions were concentrated in Jerusalem governorate with 21 demolished facilities, and Nablus governorate with 14 demolished facilities³.

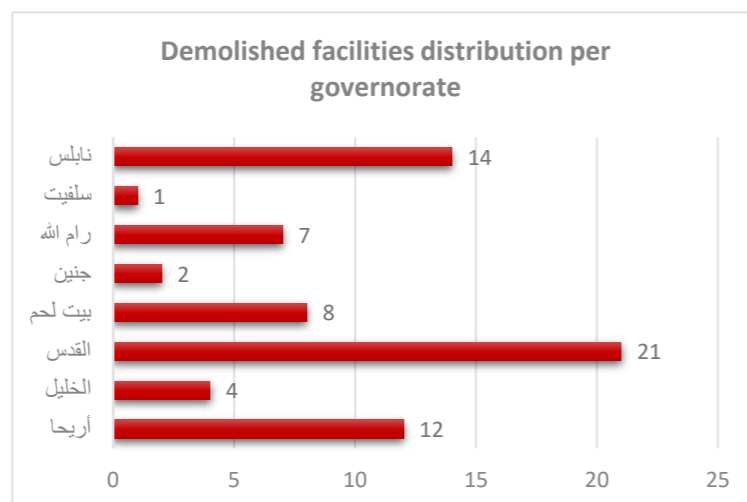


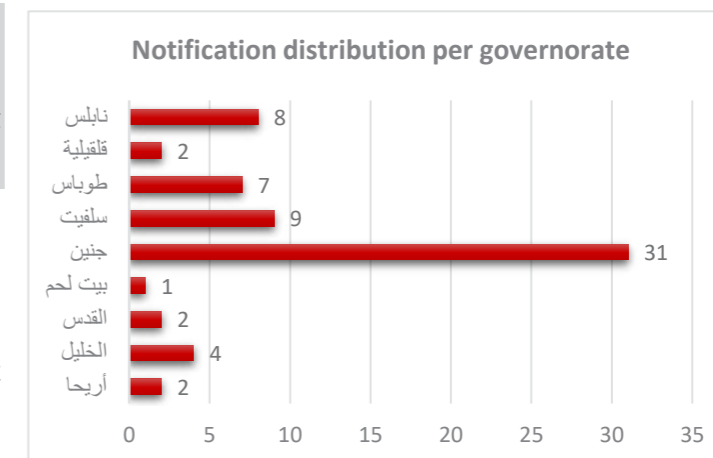
Table (4): the number of facilities that were demolished distributed per governorates & type of facility:

Governorate	Type of facility				Total
	Inhabited	Uninhabited	source of livelihood	Agricultural	
Jericho	3	4	-	5	12
Hebron	2	-	-	2	4
Jerusalem	9	2	4	6	21
Bethlehem	6	-	-	2	8
Jenin	-	-	2	-	2
Ramallah	1	-	-	6	7
Salfit	-	-	-	1	1
Nablus	4	2	-	8	14
Total	25	8	6	30	69

³ The distribution of demolitions can be found in Table No. 1 attacks on property per governorate: Page ().

- Notifications (demolition, construction moratoriums) in the West Bank

Last February, the Israeli occupation authorities issued 66 notices to demolish, halt construction, and evacuate Palestinian facilities. These



notices varied between orders to demolish or halt construction under the pretext of non-licensing and eviction orders under the pretext of military training. Most of them were concentrated in the governorates of Jenin, with 31 notifications, and Salfit with 9 notifications.

These notifications issued by the Israeli occupation authorities in the West Bank are considered one of the colonial tools in besieging the Palestinians in Area C and preventing them from urban development and expansion where the occupation control over planning in those areas and preventing the Palestinians from their right to prepare master plans and rejecting them if they are submitted, in order to exploit Area C, which represents 61% of the area of the West Bank, However, the Israeli Occupation seeks to keep this area for the expansion of colonies or as a strategic reserve for them in the future.

Table (5): the distribution of notifications per type of notification & governorates:

Governorate	Type of Notification			Total
	Demolition	Construction halt	Expropriation/ uprooting	
Jericho	1	1	-	2
Hebron	2	1	1	4

Jerusalem	2	-	-	2
Bethlehem	1	-	-	1
Jenin	2	29	-	31
Salfit	-	8	1	9
Tubas	6	-	1	7
Qalqilya	1	1	-	2
Nablus	-	8	-	8
Total	15	48	3	66

Second: Israeli occupation measures regarding colonial expansion

1: Decisions of the Israeli occupation government:

Session 7/2/2023

- Changing the name of the Ministry of Immigrants to the Ministry of Immigrants and Fighting Semitism and transferring the powers of fighting boycotting Israel and its illegality to the new ministry instead of the Ministry of Foreign Affairs.
- The government decided to extend the validity of the Nationality and Entry into Israel Law (Palestinian family unification law only) until 2024.
- Separating the "Tel Zion" colony from the "Kochav Ya'akov" colony in Binyamin (Ramallah) and turning it into an independent local council.
- Changing the name of the Ministry of Development and Rural (West Bank) to the Ministry of Transport, Galilee, and National Immunity.
- Confiscating equipment for drilling wells in Ashdod port belonging to the Palestinian Authority.

Session 12/2/2023

- The government decided to authorize the Committee of Ministers of National Security, the "security-cabinet", to discuss the issue of establishing new colonies or settling the status of the colonies in "Judea and Samaria".

- Appointing the head of the settlement department in the Ministry of Defense without declaring a "political appointment".
- Decisions of the Israeli security cabinet
 - The legalization of the following outposts: Avigail in the southern Hebron Hills, Beit Hoglah in the lands of Jericho, Givat Harel near the colony of Shilo\Turmusaya, Giv'at Arnon between Aqraba and Beit Furik, Mitzvah Yehuda on the lands of Al-Khader, Lahih Hashlom in the lands of the Jordan Valley, and Ashel Turati in the Hebron Hills, Sadeh Boaz in Al-Khader area, Shehret in the town of Kafr Al-Dik.
- Speeding up the meeting of the Supreme Planning Committee in the Civil Administration to approve new housing units for existing colonies.
- Strengthening police forces and border guards in Jerusalem and implementing campaigns to arrest instigators and supporters of terrorism.

2: The Laws and Bills Approved and Proposed by Legislative Bodies

No.	Law\bill	Submitted by	Law status	Knesset	Clarifications
1	The law of withdrawing the Israeli identity of the perpetrators of the attacks and deporting them to the areas of the Palestinian Authority.	-	Second and third reading	25	-

3. Israeli bills in the Knesset:

Proposed draft laws\bills					
No.	Law\bill	Submitted by	Knesset	Clarifications	
1	Draft Law of the Military Security Coordinators (the reference here is the West Bank)	Merav Ben-Ari, Ram Ben-Barak, Mani Tsarvani, Her Kabi.	25	Appointing colony security coordinators from the colony itself, but he should	

				approve that he is an employee of the Ministry of Defense and not an employee of the local council of the colony.
2	Draft law to include terrorist families as a party in trials - 2023	Ron Katz, Yar Lapid, Nanor Scheer, Idan Roll.	25	The law provides for the addition of the families of the murderers of Jews as a party to the trial (terrorists) who carried out attacks against Jews on national grounds.
3	Draft law to provide health services in the colonies similar to those in Israeli hospitals.	Meir Cohen	25	-
4	Draft law to provide the colonies with internet services via wireless to serve the largest possible number of colonizers in times of emergency.	Etty Attia	25	
5	Draft law to execute anyone who kills Jews because they are Jews.	Oded Borer, Avigdor Lieberman, and others	25	

6	Draft law to imprison anyone who expresses support for any operations against Israel or shows any sympathy whatsoever with a terrorist organization, and to be tried in accordance with the Anti-Terrorism Prevention Law.	Eliyahu Revivo	25	
7	Draft law to not return the corpses of "terrorists" and to bury them in private cemeteries.	Eliyahu Revivo	25	With the aim of preventing showing sympathy for them during funerals or sending a message of support and endorsement on social media.
8	Proposing a law to prevent harm to the State of Israel by boycotting it and its colonies.	Yisrael Eichler	25	The proposal calls for compensation to be paid to the owners of companies that have been boycotted from abroad, provided that this company is in the West Bank.
9	Draft law regarding security coordinators and turning them into army workers instead of local councils in the colonies.	Ram Ben Barak, Nassim Katori, and others	25	-
10	Draft law of the Higher Education Law, which authorizes the Minister of Higher Education to reduce the budgets of those calling for boycotting Israel and working against its soldiers.	Eliyahu Revivo	25	-

11	Proposing a law to prevent raising the flag of a hostile state or organization or the flag of the Palestinian Authority in public places and in protest or festive gatherings.	Eliyahu Revivo and others	25	Anyone who opposes will be imprisoned for a year and fined \$3,000.
----	--	---------------------------	----	---

3. Approved and proposed (deposited) Colonial Expansion Plans

The Israeli occupation authorities approved (23) new colonial plans, with the aim of conducting an expansion within existing colonies (according to the occupation claim), targeting (1494.954) dunums of Palestinian lands, as it seeks to build (2477) new colonial units. Also, (26) new colonial plans were deposited, targeting (3915.362) dunums, and seeking to build (4625) new colonial units.

The Approved Colonial Master Plans in February 2023:

The Approved Master Plans							
Plan no	Name of the Arab village or city	Colony name	No of units	Area	The Custodian	Clarification	
No. of Plan	Name of Village/Town	Name of Colony	No. of residential units	Area/ dunums	Custodian	Clarifications	
1	410\5\76	Al Khader	Ifrat	4	2	Custodian of the Absentee Property	-
2	113\3\13	Kafr Qaddum	Kadumim	380	152.84	-	-
3	405\6\6\2	Nahhalin	Alon Shavot	18	-	-	-
4	-	South of Bethlehem	Nikodim	308	239.22	Custodian of the Absentee Property	Expanding a colony
5	515\7	Al Thahriya	Tanah O'mrim	68	26.208	Custodian of the Absentee Property	
6	522\ب	-	Sansanah	100	169.64	-	Commercial buildings and public institutions
7	603\4	Al Nabi Musa	Vird Yarihoo	45	55.89	-	-
8	411\6\3\4	Arab al Ta'amara	Nikodim	32	9	Custodian of the Absentee Property	Building a road
9	107\8	Azmout	Alon Morih	286	-	-	Expanding a colony
10	110\2\1	Ramin	Einaf	179	-	-	-
11	420\1\7\59\1	Al Azaria	Ma'aleh Adumim	-	-	-	Increasing the building area
12	420\1\4\47	Al Azaria	Ma'aleh Adumim	16	-	-	Increasing the area of land designated for

							future expansion
13	510\13\3	Hebron	Kiryat Arba'	2	4.9	Custodian of the Absentee Property	-
14	330	Al Nwea'meh	Mivo'it Yarihoo	181	-	-	New colony ⁴
15	227\7\1	Anata	Kfar Adumim	6	-	-	-
16	235\7\1	Deir Ammar	Talmun	189	-	-	Legalizing the so called 'Zeit Raanan' outpost
17	234\1\4	-	Doliv	90	-	-	public facilities
18	212\2\1	Beit liqya	Mivo Horon	210	258.556	-	Facilities ⁵
19	126\1\4	Masha	A'its Afraym	5	1.700	-	-
20	166\6\2	-	Hananit	10	-	-	-
21	171\1	lands of the towns of Al-Sawiya, Al-Lubban Al-Sharqi, and Sakaka, and Yatma	Rehalim	212	575	-	Legalizing the so called "Novi Nehemiah" outpost Public and commercial facilities. Building roads
22	420\1\4\47	-	Ma'aleh Adumim	16	-	-	-

23	414\3\1	Sa'ir and al Shuyukh lands	Mitsad (Asfar)	120	-	-	The so called "Bani Kadmim" outpost ⁶
Total				2477 colonial units	1494.954 dunums		

The Proposed Master Plans in February 2023:

⁴ Establishment of a new colony by expanding and legalizing the outpost
⁵ Public buildings and institutions, cemeteries, roads, educational institutions.

⁶ one-third of the colonial units is built on 4-storey buildings, as these units were previously built

Plan no	Name of the Arab village or city	Colony name	No of units	Area	The Custodian	Clarification	
No. of Plan	Name of Village/Town	Name of Colony	No. of residential units	Area/ dunums	Custodian	Clarifications	
1	414\2\5	Sa'ir	Mitsad	6	3.91	Custodian of the Absentee Property	-
2	413\4\2	South of Bethlehem	Ma'aleh A'amous	76	112	-	-
3	404\2	Al Khader	Alia'zer	433	293	Custodian of the Absentee Property	Expanding a colony
4	510\14\3	Hebron	Kiryat arba'	140	-	-	-
5	301\2\1	Jordan Valley	Giva'at Sala'it	2	-	Custodian of the Absentee Property	It was established as a colonial outpost
6	202\3\1	Al Lubban al Gharbi	Beit Areah	-	-	-	Industrial zone
7	310\3\1	Jordan Valley	The industrial zone of Ma'aleh Afracym	-	271.977	Custodian of the Absentee Property	Industrial zone
8	120\13	Deir Istiya	A'amonail	96	-	-	Building a road
9	-	-	Giva'at Banana/ Giva'at Ze'iv	552	160.101	Custodian of the Absentee Property	Public buildings, parks, roads
10	2013\2\14	Wadi al Ghassan	Sha'ir Shamroon	-	2689	-	Industrial zone
11	233\2\2	Al Nabi Musa	Mitzpe Yarihoo	345	-	-	Expanding a colony
12	122\7	Masha and Sinerya	Sha'ari Tekva	6	1.965	-	-

13	107\8\1	Deir al Hatab and Azmout	Alon Morif	186	86.75	-	Expanding a colony
14	119\10\3	Deir Istiya	Nofim	-	184.12	Custodian of the Absentee Property	Preparing a land for future building
15	149\14	Jayyous	Tsufim	74	15.75	-	-
16	131\6	Yasouf and al Sawiya	Kfar Tibwah	136	92.223	-	Public buildings, parks, roads
17	204\8\1	-	A'atirit	5	-	-	-
18	224\3	-	Rimonim	114	-	-	-
19	510\6\2	Hebron	Kiryat Arba'	234	-	-	Expanding the colony next to a Palestinian building area
20	220\31	-	Giva'at Ze'iv	486	-	-	Expanding a colony
21	426\8\10	Al Walaja	Bitar Ailit	34	4.566	Custodian of the Absentee Property	-
22	240\1\1	Jaba' and Hezma	Jivia' Benjamin	356	-	-	Expanding a colony
23	413\5\1	-	Ma'aleh A'amous	409	-	-	Expanding a colony and linking it to the so called "Labi Hanahel" colonial outpost
24	411\12	-	Nikodim	308	-	-	Expanding a colony

Measures of the Occupation Authorities in Controlling Palestinian Lands

25	242\2	-	Kokhaf Jacob	627	-	-	Expanding a colony
26	420\59\7\1\1	-	Ma'aleh Adumim	-	-	-	-
Total				4625 colonial units	3915.362		

Expropriation Orders

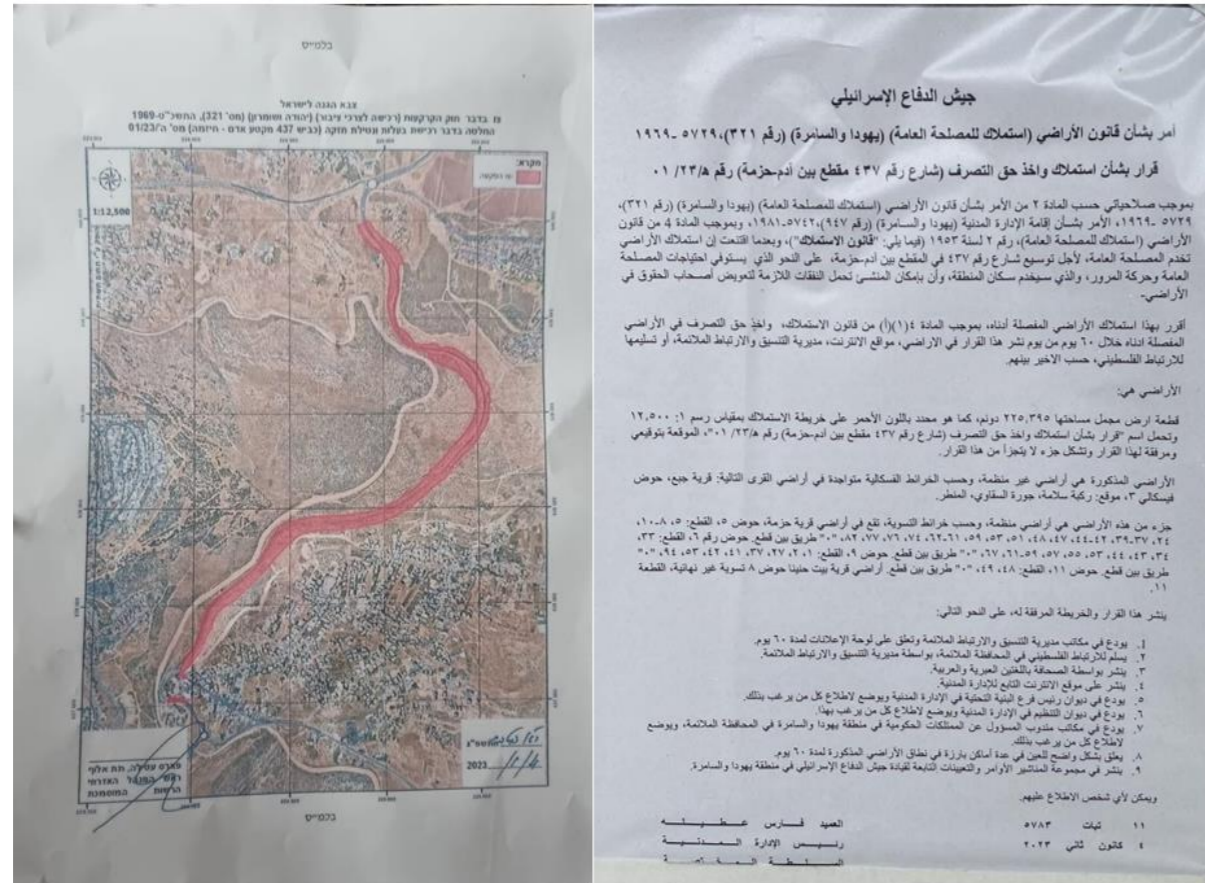
The Israeli Occupation Authorities claim, through expropriation orders, that they are confiscating Palestinian lands for the benefit of a public project that serves the public community. When analyzing the term “public”, it was found that what is meant here is the “Israeli” public, specifically the colonizers.

Last February, the Israeli occupation authorities issued two expropriation orders to confiscate 391 dunums of citizens’ lands in Jerusalem and Jericho governorates. The first expropriation order(2/23/20) targeted 139 dunums of Jericho governorate lands and was intended to establish an archaeological site, while the second order (01/23/20) targeted 252 dunums of “Hezma” village, aimed at widening the main road located connecting Hezma town with Jaba’ and is specialized for the colonizers.

Thus, the total area of the lands threatened with confiscation in Hezma became more than 500 dunums. These lands belong to the citizens of the town of Hezma. Some of these lands are located within the jurisdiction of the so-called occupation municipality, while the other are located under the area of influence of the Civil Administration.

جيش الدفاع الإسرائيلي
 أمر بشأن قانون الأراضي (استملاك للمستصلحة العامة) (يهودا والسامرة) رقم 5729-1969
 قرار بشأن استملاك واخذ حق التصرف (موقع اريخوليتيم) رقم 02 /23/20
 بموجب مستلحاتي حسب المادة 2 من الأمر بشأن قانون الأراضي (استملاك للمستصلحة العامة) (يهودا والسامرة) (رقم 321) (1969-5729)، الأمر بشأن إقامة الإدارة المدنية (يهودا والسامرة) (رقم 4947-1981-5742) وبموجب المادة 4 من قانون الأراضي (استملاك للمستصلحة العامة)، رقم 2 لسنة 1953، وبموجب القواعد التي استملاك الأراضي الفلسطينية فيما يلي وفيما يلي: “الأراضي” تعود لمستصلحة العامة لأجل ترميم والمحافظة في الموقع (القرى اريخوليتيم وانه يمسكان الجهة المسورة) تحمل المساريف المتطورة لأجل ترميم أعصاب الحفوق في الأراضي.
 قرر بهذا استملاك الأراضي، واخذ حق التصرف فيها من يوم نشر هذا القرار في الأراضي، مواقع الانترنت، حاوية التسليم والارتباط بالتملك، أو شقيها للارتباط التسليمي حسب الإجراء اليوم.
 يتم استملاك الأراضي واخذ حق التصرف فيها لمدة خمسة سنوات، لغاية يوم 20 شباط 2027.
 الأراضي هي:
 قطعة أرض مساحتها 193.292 دونم كما هو محدد بالتقنين الأحمر على خريطة الاستملاك بمقاس رسم 1: 5.000. وتحتل اسم القرى بشأن استملاك واخذ حق التصرف (موقع اريخوليتيم) رقم 02 /23/20، الموقعة بتاريخ 20/2/2023، وموقعة لهذا القرار وتشكل جزء لا يتجزأ من هذا القرار. الأراضي المذكورة هي أراضي منطبة وحسب خريطة التسوية تتواجد في أراضي قرية العوجاء، حوض 2، القطع 1، 2، 4، 5، 9 و 110 والحوض 4، قطعة 1.
 ينشر هذا القرار والخريطة المرفقة له، على النحو التالي:
 1. يودع في مكتب مديرية التسليم والارتباط بالتملك وتعلق على لوحة الإعلانات لمدة 60 يوم.
 2. يسلم الارتباط التسليمي في المحافظة المستصلحة بواسطة مديرية التسليم والارتباط بالتملك.
 3. ينشر بواسطة المصلحة بملصقات عربية والعربية.
 4. ينشر على موقع الانترنت التابع للإدارة المدنية.
 5. يودع في ديوان رئيس فرع القبة المدنية في الإدارة المدنية ويوضع لتطلاع كل من يرغب بذلك.
 6. يودع في ديوان التنظيم في الإدارة المدنية ويوضع لتطلاع كل من يرغب بهذا.
 7. يودع في مكتب متروبوليسبول من المستلحات الحكومية في محافظة يهودا والسامرة في المحافظة المستصلحة، ويوضع لتطلاع كل من يرغب بذلك.
 8. يعلى بتكليف وفتح للنعم في بندا لتكليف في نطاق الأراضي المذكورة لمدة 60 يوم.
 9. ينشر في مجموعة الملتصقات الأمر والتعيينات التابعة لقادة جيش الدفاع الإسرائيلي في منطقة يهودا والسامرة.
 ويمكن لأي شخص التطلع عليهم.
 29 شباط 5783
 20 شباط 2023
 العميد قرين عطونه
 رئيس الإدارة المدنية
 سلطة فلسطينية





- The Minister in the occupation government, Ofir Akunis: “there will not be a freeze on the building and development in colonies, not even for one minute. We will establish and expand colonies”.
- The Member of Knesset from the Ben Gvir Party, Zvika Vogel, on his personal page, 27/2/2023: "The deterrent actions that the settlers achieved tonight in Huwara have not been achieved by Israel since the Operation of the Defensive Shield. I see an amazing result. I want to see this place burning”.
- Yossi Dagan, an Israeli activist politician and the head of the Regional Council, posted on his personal page, 26/2/2023: “I demand the Prime Minister and the Minister of Defense to "turn the table" on the Palestinians, and to launch a military operation immediately. The people of Israel will defeat the barbarians. We demand the Israeli government to adopt a new policy to deal with terrorism and to allow the army to carry out a military strike against Palestinians”.

Racist Public Statements/Discourse by Members of the Israeli Government:

The social media of the occupying power and the colonizers is full with direct racist incitements against the Palestinian citizens that encourage colonial construction and theft of Palestinian land. The most prominent of these incitements are:

- The Israeli finance minister, Bezalel Smotrich said, on 28/2/2023, that Israel should “wipe out” the Palestinian town of Huwara in the West Bank. He added “the State of Israel should do that, not the colonizers”.

- Itamar Ben-Gvir, the Israeli minister of National Security, during a meeting with his far-right "Jewish Strength Party” on 1/2/2023, threatened the electric chair death penalty for Palestinians involved in attacks against Israelis. "Anyone who murders, harms and slaughters civilians should be sent to the electric chair," as cited by Israeli Channel 13.

- Israel Hayom reported, in 2/2/2023, that Ben-Gvir, the Israeli minister of National Security "went crazy" after learning of the existence of the bakeries. "Prisoners cannot get such a privilege," he was quoted as saying. "How can they get fresh bread every day? What is this absurdity?"