



Monthly report

The Israeli Occupation Flagrant Violations  
& Colonial Expansion Measures During July , 2022



هيئة مقاومة الجدار والاستيطان



Colonization & Wall Resistance Commission

2022

Issued by the Colonization & Wall Resistance Commission



Monthly Report of the Israeli Occupations Flagrant Violations and  
Colonial Expansion Procedures  
July, 2022  
Issued Monthly by  
The Colonization and Wall Resistance Commission



<b>Contents</b>	
<b>Contents</b>	<b>Page</b>
<b>Commission's Head Word</b>	3
<b>First: Violations</b>	4
Violations against individuals and properties	4
Colonizers' Violations	4
Violations against properties and lands	5
Violations against trees	6
Demolitions	7
Notifications (demolitions, construction moratorium, evacuation)	8
<b>Second: Colonial Expansion</b>	9
Occupation's bodies rules	9
Bills in the Knesset	10
Approving new plans for the colonies	11
Legalizing new colonial outposts	15
The Continuation of building parts of the Annexation and Expansion Wall	16

The seventh month of this year passes while the Colonization and War Resistance Commission continues to document hundreds of the violations committed by the Occupation state's hands and the militia of its colonizers in which they targeted both the land and the people. Those who monitor the recent happenings will notice the gravity of these violations and the volume of the colonial terrorist state's endeavors to confiscate the land.

The Occupation State has not stopped, for even a moment, from its attempts to confiscate the Palestinian land in favor of the colonies, by either using military orders or using the orders in where it circumvents the laws to complete its perfect crime. Notwithstanding the escalated ratifications of colonial plans which gnaws some land, seizes another, and restrains the Palestinian villages and cities with demolitions and demolition notifications which violates all the international and worldly legislations and laws.

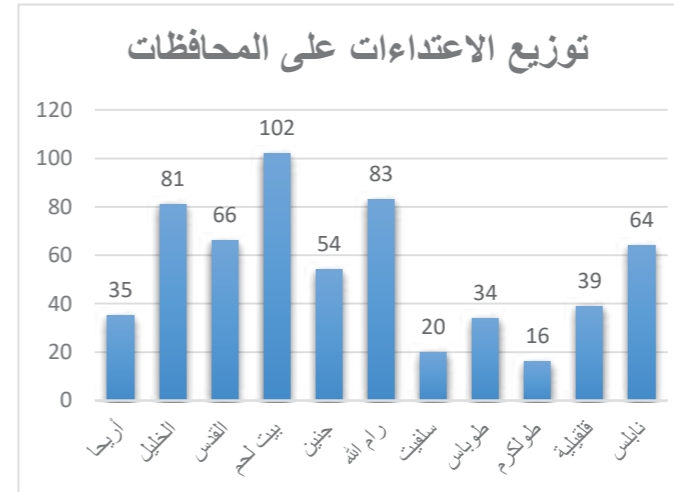
The Colonization and Wall Resistance Commission has adopted, since day one and on the instructions of His Excellency the President Mahmoud Abbas, its most important motto, in which it will not allow any Palestinian to be displaced forcefully from his land and will not allow any Palestinian to be homeless because the most important and true investment lies in supporting the Palestinians' steadfastness and protecting them. For supporting the Palestinians' steadfastness and their presence on their lands will inevitably result in cracking down the

Colonial Occupation State's measures on all the Palestinian land, and this is what the Commission strives to achieve day and night.

Muayyad Sha'ban

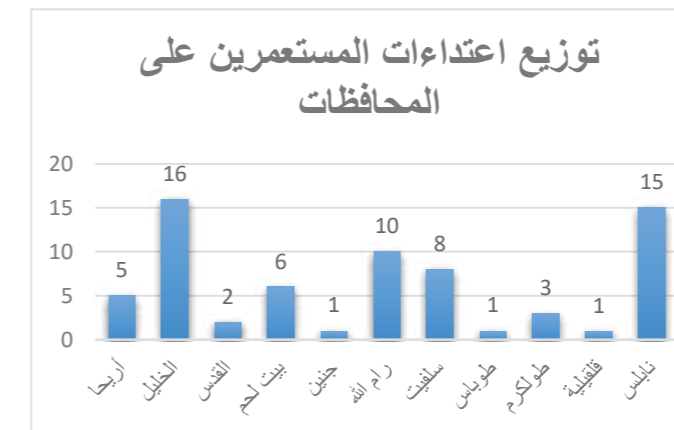
Head of the Colonization and Wall Resistance Commission

**First: Violations against People and Properties**



The Colonization and Wall Resistance Commission has documented during the period covered by this report, July 2022, what amounts to 594 violations that included people, properties, lands, and natural resources. These violations were concentrated in the Governorates of Bethlehem,

Hebron, and Ramallah. During these violations, in the aforementioned period, seven Palestinians were martyred in the Governorates of Hebron, Jenin, Ramallah, Nablus, and Tulkarm. These violations have taken different forms, for the colonizers carried out 68 violations, while the violations against properties and lands amounted to 156, in which 26 cases of demolitions occurred, 47 cases of vandalism and destruction of properties of the citizens, and 29 cases of property seizure most of which are



classified as agricultural properties that include barracks, tents, and tractors.

**• Colonizers Violations**

According to the Colonization and Wall Resistance Commission, the colonizers, during the period that the report covers, carried out what

amounts to 68 violations that took the nature of organized crime against the Palestinians and their properties. One of the most prominent violations culminated in the martyring of the 16 year old Amjad Nash'at Abu Alya from the Al-Mughayyir Town in the Governorate of Ramallah when one of the colonizers shot at the peaceful demonstrators who have gathered in opposition of the violations against their lands in the area.

The violations of the colonizers in the month of July were concentrated in the Governorates of Hebron, Ramallah, Nablus, and Salfit. These areas are surrounded by what is considered the most extreme and ferocious of colonies and home to the Hilltop Youth and Price Tag terrorist groups.

- Violations against properties and lands

The Colonization and Wall Resistance Documentation Department were able to document 156 violations against the lands and properties of the Palestinian citizens during the month of July. These violations included excavating around 144 dunums of land. These violations were concentrated in the Governorates of Hebron with 41 violations, Tubas with 22 violations, and Nablus with 21 violation.

**Table (1) which clarifies the violations against property according to the Governorate:**

	Jericho	Hebron	Jerusalem	Bethlehem	Jenin	Ramallah	Salfit	Tubas	Qalqilyah	Nablus	Total
<b>Notifications</b>	2	14	-	10	2	3	-	12	5	1	<b>49</b>
<b>Attempts to establish new colonial outposts</b>	-	3	-	-	-	2	2	-	-	-	<b>7</b>
<b>Excavating lands</b>	-	-	-	1	-	1	-	-	1	2	<b>5</b>
<b>Vandalism of Property</b>	2	6	1	-	4	1	2	1	2	9	<b>28</b>
<b>Vandalism of crops</b>	-	2	-	2	-	4	2	-	-	2	<b>12</b>
<b>Confiscation of property</b>	2	6	-	2	3	2	2	9	-	3	<b>29</b>
<b>Demolition</b>	1	10	5	-	2	1	3	-	-	4	<b>26</b>
<b>Total</b>	<b>7</b>	<b>41</b>	<b>6</b>	<b>15</b>	<b>11</b>	<b>14</b>	<b>11</b>	<b>22</b>	<b>8</b>	<b>21</b>	<b>156</b>

- Violations against trees

The Colonization and Wall Resistance Commission has documented, during the period covered by this report, what amounts to 2175 violations against the trees which were cut down and uprooted by the colonizers' militia. 1840 of these trees were olive trees. The majority of these violations were concentrated in the Governorate of Qalqilyah where 1000 trees were uprooted, the Governorate of Ramallah where 470 trees were uprooted, and the Governorate of Nablus where 430 trees were uprooted.

**Table (2) that demonstrates the number of uprooted and cut down trees according to the governorate:**

Governorate	No. of trees
Hebron	60
Bethlehem	155
Ramallah	470
Salfit	60
Qalqilyah	1000
Nablus	430
<b>Total</b>	<b>2175</b>

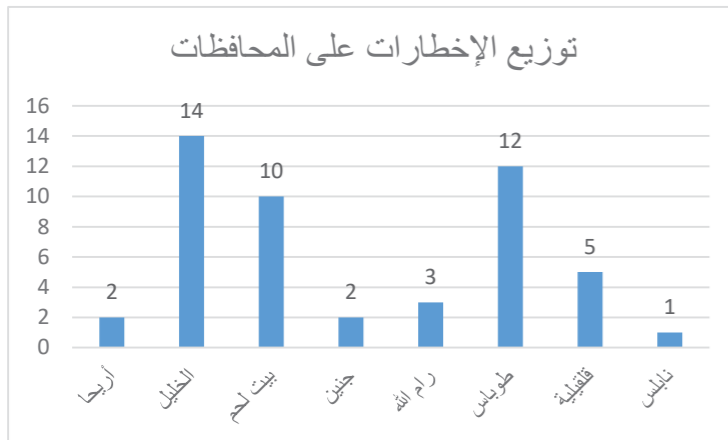
- Demolitions:

The number of demolitions carried out by the Israeli Occupation Forces during the month of July amounted to 26 demolitions of houses, commercial establishments, and sources of income which resulted in the destruction of 49 sources of income. These violations were concentrated in the Hebron Governorate where 22 establishments were demolished, in Jerusalem were 12 establishments were demolished, and Nablus and Salfit were 5 establishments were demolished in each of them.

**Table (3) demonstrates the nature of the demolitions according to the governorate:**

Governorate	Type of Establishment				Total
	Residential facilities	Uninhabited facilities	Sources of income	Agricultural	
Jericho	-	1	-	-	1
Hebron	4	1	10	7	22
Jerusalem	7	1	-	4	12
Jenin	-	-	2	-	2
Ramallah	-	2	-	-	2
Salfit	2	1	-	2	5
Nablus	-	1	1	3	5
<b>Total</b>	<b>13</b>	<b>7</b>	<b>13</b>	<b>16</b>	<b>49</b>

- Notifications (demolitions, construction moratorium, and evacuations) in the West Bank



During the month of July 2022, the Israeli Occupation Forces have issued 49 notifications ranging from demolition notifications, construction moratorium, or evacuations of Palestinian facilities under the pretext of

not having a license. Most of these notifications were concentrated in the Governorates of Hebron (14 notifications) and Tubas (12 notifications).

These notifications that the Occupation Authorities issues in the West Bank are considered a tool of the Occupation to besiege Palestinians in C classified areas and prohibiting them from urban expansion and developments in light of the Occupation's control over planning in these areas and preventing the Palestinians from their right to prepare master plans and not approving them if they are submitted to them for exploiting Areas C, which represents 61% of the area of the West Bank and keeping them for the colonial expansion as a strategic move in the future.

**Table (4): shows the distribution of notifications according to the type of notification distributed over the governorates:**

Governorate	Type of Notification			Total
	Demolition	Construction Moratorium	Evacuation	
Jericho	-	1	1	2

Hebron	1	13	-	14
Bethlehem	6	4	-	10
Jenin	2	-	-	2
Ramallah	-	-	3	3
Tubas	2	10	-	12
Qalqilyah	-	5	-	5
Nablus	-	1	-	1
<b>Total</b>	<b>11</b>	<b>34</b>	<b>4</b>	<b>49</b>

**Second: The Procedures and Rules of the Occupation's Bodies for Colonial Expansion Purposes**

First: the most prominent decisions of the Israeli Occupation's Bodies in the West Bank and Jerusalem in the month of July in 2022

- The Occupation's Authorities, in conjunction with the Occupation's Municipality, allocated the sum of NIS 50 million to build two buildings. The first building in Al-Issawiya and the second in Beit Hanina for the purpose of undermining the work of Palestinian social institutions and deepening the interference of the Israeli governmental institutions in the private Palestinian affairs.
- The Occupation's Authorities, in conjunction with the Occupation's Municipality, allocated the sum of NIS 4.5 million for the purpose of building a visitor complex to the so-called "The Jewish Yemenite Village" in Silwan. This complex includes the construction of a synagogue and a museum of the so-called "the Heritage of the Yemeni Jews" in Silwan.
- The Israeli Occupation Authorities approved the construction of 4 underground tunnels with the depth of up to 40 meters and the length of 4.4 kilometers to connect directly with the colony of "Ma'ale Adumim". The cost of the construction amounts to NIS 1.2 billion.

- The so-called Jewish Colonization Association in the Occupied West Bank declared the beginning of the campaign among the Israeli public opinion to regain the full Israeli control over the Joseph's Tomb.

Second: the Bills proposed by the Occupation's Legislatures\ July 2022

Israeli Proposed Bills in the Knesset:

Israeli Proposed Bills				
No.	Bill	Proposed by	Knesset	clarifications
.1	Proposed Bill to "Prevent Palestinians from controlling C areas".	Submitted by the Likud MKS members and 30 other MKS	24	The Bill aims to punish every Palestinian by depriving them of any entry permit to Israel in the case of carrying out any "illegal" construction in the mentioned area in order to preserve Israeli interests.
.2	A Proposed Bill called "the bill depriving prisoners of additional medical treatment in Israeli prisons".	Aida Sliman	24	Such as plastic surgeries or providing medicines that are not available in the Israeli medicine basket to any Palestinian prisoner accused of carrying out any "terrorist" operations.



Third: the approved and deposited colonial expansion plans in the West Bank and Jerusalem in July 2022.

The Israeli Occupation Authorities approved of (20) new colonial expansion plans for the purpose of expanding within existing colonies (according to the Occupation's claims), targeting (2137.061) dunums of Palestinian citizens' lands, seeking to build (3,430) new colonial units. Sin new colonial plans were also deposited that targeted (579.46) dunums and sought to build (2029) new colonial units.

**The Approved Master Plans:**

No.	Plan no.	Area	Colony name	No. of colonial units	Arealdunums	Custodian	Clarifications
.1	225\2\4	Der Dibwan	Mukhmas- Mitzpe Dani	114	150.595	Custodian of Absentee property	Changing land classification from an agricultural land to residential A, residential B

.2	149\7\2	Jayyous	Tsuvim	92	60.06	Custodian of Absentee property	Public institutions, commercial district, and engineering sites
.3	118\2\5	Deir Istiya	Yakir	-	-	Custodian of Absentee property	A four-story building
.4	220\26\3	Al Jib	Giv'at Ze'ev	136	21.935	Kahati and Ehud Nakhasim companies, and Mav'uh Hashkamah company	In addition to public building and institutions
.5	212\2\1	Beit Liqya and Beit Nuba	Mevo Horon	210	258.50	Absentees property	In addition to public building, institutions, and a cemetery

							y
.6	420\1\4\47	Al-Eizariya	Ma'ale Adumim	32	6.5120	Custodian of Absentee property	-
.7	426\1\3\19	Husan and Nahalin	Beitar Illit	1061	303.13	Custodian of Absentee property	-
.8	410\5\66	Al Khadr	Efrat-Givat Hatamar	193	128.50	Custodian of Absentee property	-
.9	410\5\52	Arab Atta'amreh-Bethlehem	Efrat-Givat Dogan	30	6.1360	Custodian of Absentee property	-
.10	411/6/4/3	Arab Atta'amreh-Bethlehem	Nokdim	32	9.031	Custodian of Absentee property	-
.11	510\14\1	Hebron	Kiryat Arba	156	32.90	Custodian of Absentee property	-
.12	166\5	Bata'a	Reihan-Hinnanit	-	47.778	Custodian of Absentee property	Development services center
.13	235\2\4\2	Ras Karkar	Talmon\expansi	168	103.784	Custodian of	In addition

			ng the northern neighborhood			Absentee property	to public building, agricultural lands, and a forest
.14	205\2\2	Jalud and Turmusayya	Shilo\Shvut Rahel	534	357.90	The Colonial Brigade in the Jewish Agency	Public building and roads
.15	149\4\10	Jayyous	Zufim	2	m0.551	Leader Holding and Investment LTD	-
.16	158\2\7	Kafr al-Labad and Shufa	Avnei Hefetz	-	-	Custodian of Absentee property	Sewage treatment center
.17	113\13\3	Kafr Qaddum	Kedumim	368	152.84	Custodian of Absentee property	Colonial units and public buildings
.18	122\15	Sinniirya and Azzun Atma	Sha'are Tikva	195	71.489	Custodian of Absentee property	In addition to public building
.19	120\7	Deir Istiya and Immatain	Immanuel	-	320.17	Absentees property	Industrial Zone

.20	166\6\3	Ya'bad, Anin	Tal Menash e	107	105.25	-	-
<b>Total</b>		-	-	3430	2137.061	-	-

<b>The Proposed Master Plans (Deposited):</b>							
No.	Plan no.	Area	Colony name	No. of colonial units	Area\dunums	Custodian	Clarifications
.1	321\4	An-Nuway'imah	Ne'mah	-	253.930	Custodian of Absentee property	A photovoltaic facility to produce energy
.2	57\1417\1	Nabi Musa	Mizrahi	-	-	Custodian of	Establishing a

			Karier			Absentee property	sewage treatment institution
.3	226\2\1\2	'Anata	'Almun	91	100.830	Custodian of Absentee property	-
.4	234\1\3	Ras Karkar, Ein Wadi Al-Mugheir, Deir Ibzi	Dolev	-	-	Custodian of Absentee property	Changing the classification of the land (public area, roads, institutions, buildings, and car parking)
.5	TPS 808840	Umm Tuba	Har Homa, Givat Hamatos, and Ramat Rahil	1465	186	-	-
.6	TPS 969162	Sharafat, to the west of the Beit Safafa Neighborhood	Givat Hashakid	473	38.7	-	-
<b>Total</b>		-	-	2029	579.46	-	-

decision is considered a legal precedent and overturns a decision issued by the same court in 2020.

#### Fourth: legitimizing new colonial outposts

1. The Occupation Authorities approved the legitimizing of new colonial outposts on Palestinian lands in the Governorate of Ramallah on Tuesday, 19<sup>th</sup> of July, 2022. The Occupation Authorities approved plan no. 4\2\225 which under which more than 114 new colonial outposts will be built over an area of 150 dunums in the eastern part of Ramallah in the illegal colonial outpost called “Mitzpe Dani” by the Occupation Authorities. This threatens many Palestinian lands in the area, especially in the Village of Deir Dibwan in the Governorate of Ramallah. The master plan no. 4\2\225 which was approved by the Occupation Authorities on Tuesday, the 19<sup>th</sup> of July, 2022 legitimizes the so-called colonial outpost “Mitzpe Dani” which was built in 1999 during Netanyahu’s first government. Its existence isolates hundreds of dunums of Palestinian lands which the Occupation is working on preventing the Palestinians from reaching completely.

The so-called “Supreme Court of Israel” decided to legitimize the colonial outpost “Mitzpe Kramim” which was established by the members of the terrorist group “the Price Tag” on privately owned lands of citizens from the towns of Deir Jarir and Kufr Malik in the eastern part of Ramallah. The Occupation Army has issued an evacuation order for the outpost about two years ago; however, the colonists obtained an order from the Court to freeze the Army’s order. The Occupation’s Court justified its decision by saying that the colonists seized the land with good intentions without knowing that the land is privately owned by the Palestinians. The order stipulates compensation for the registered owners of the land or those who prove their ownership of the land. This

Fifth: the continuation of building parts of the Annexation and Expansion Wall in the Northern and Southern parts of the West Bank

In the first half of the year, the Occupation Authorities approved the construction of an additional 67 km of the Annexation and Expansion Wall with an estimated amount of NIS 360 million. The plan includes building a concrete wall with all the technological means and the height of 9 meters in the areas where the Occupation State considers a passage for the Palestinian workers into the Israeli lands or what is called now “the openings”. It is no secret to anyone that the Occupation State is the one who allowed the existence of these openings in the first place as a kind of a loophole to gain more Palestinian workers. Later on, it started the complaints that lead to these types



of decisions to accelerate the construction of new parts of the Wall in these areas. This way, it is practicing what can be described as “income blackmail” over the Palestinians by the continuous opening and closing of these passages according to what it calls a state of calm or a state of security restlessness



In the beginning of July, 2022, the Occupation Authorities commenced the construction of two parts of the Annexation

and Expansion Wall.

The first part is in the northern west of the West Bank and aims at building an 8 meter concrete wall next to the metal fence that is 45 km long from the Village of Salim in the west part of the Jenin Governorate to the west of the Shuweika Village in the Governorate of Tulkarm.

The second part will be constructed in the south of the West Bank and it aims to build a 22 km long concrete wall from the Lisifir Village to the south of the Khashem al Daraj in the Governorate of Hebron.

Map (1) shows the locations construction sites in the (northern, southern parts of the) West Bank

